

LEGEND:


— s — STORM AND SANITARY SEWER CCTV INVESTIGATION
(INCLUDING LATERALS AS REQUIRED)

METRIC

PLATE No
CONT No 2020-4075
WP No 4173-15-00

CONSTRUCTION OVERVIEW
YEAR 5

SHEET
57



MINISTRY OF TRANSPORTATION, ONTARIO

PH-0-707

88-05

REVISED

MODIFIED

DRAWN BY

S.C.

08-50009

20/08/21

REVIS

DRAWING NAME

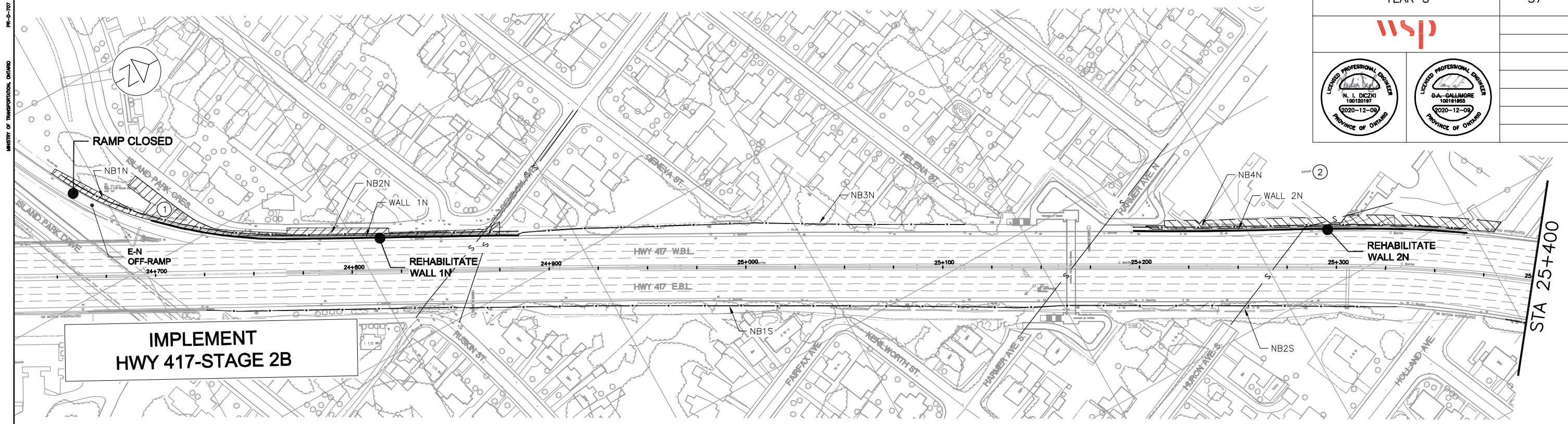
034-16024-CONSTRUCTION OVERVIEW YEAR 5.DWG

03416024 HWY 417 MID-TOWN BRIDGES (CURRENT SHEETS)

GA011000DATA\03416024

FILE LOCATION

S.C.



SCALE
10.0 0 20.0
Horizontal

LEGEND:

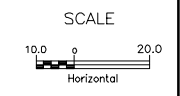
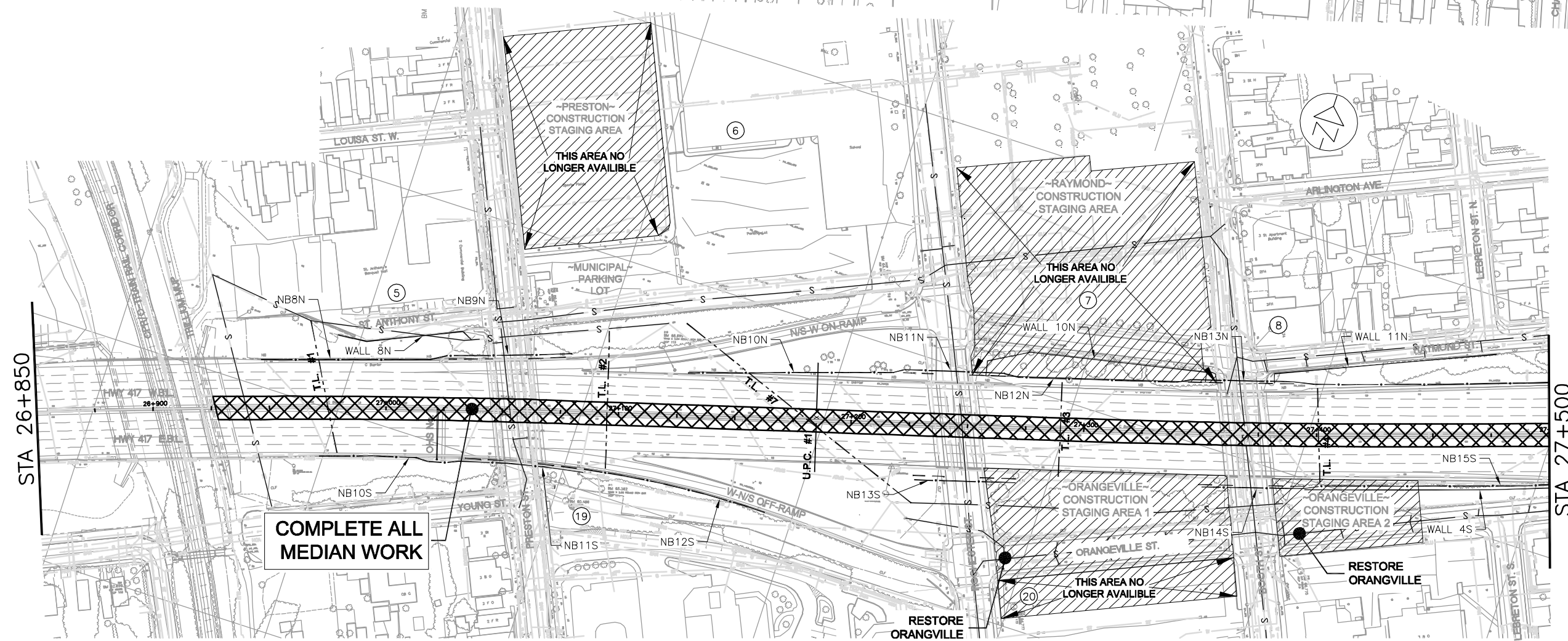
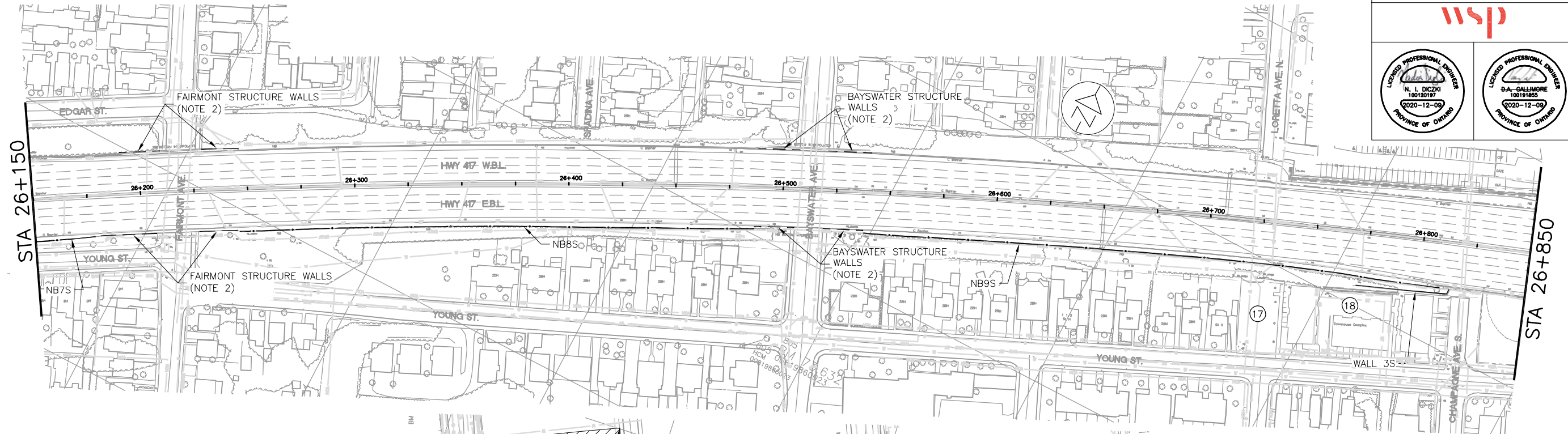

— s — STORM AND SANITARY SEWER CCTV INVESTIGATION
(INCLUDING LATERALS AS REQUIRED)

METRIC

PLATE No
CONT No 2020-4075
WP No 4173-15-00

CONSTRUCTION OVERVIEW
YEAR 5

SHEET
58



FILE LOCATION: \\CAOTT100D01\0\3416024 HWY 417 MD-TOWN BRIDGES\CURRENT\SHEETS\
DRAWING NAME: 058-034-16024-CONSTRUCTION OVERVIEW YEAR 5.DWG
DRAWN BY: S.C.
MODIFIED: 20/11/20 13:17:23
Revised

MINISTRY OF TRANSPORTATION, ONTARIO
PB-0-707
88-05

LEGEND:

— s — STORM AND SANITARY SEWER CCTV INVESTIGATION
(INCLUDING LATERALS AS REQUIRED)

METRIC

PLATE No
CONT No 2020-4075
WP No 4173-15-00

CONSTRUCTION OVERVIEW
YEAR 5

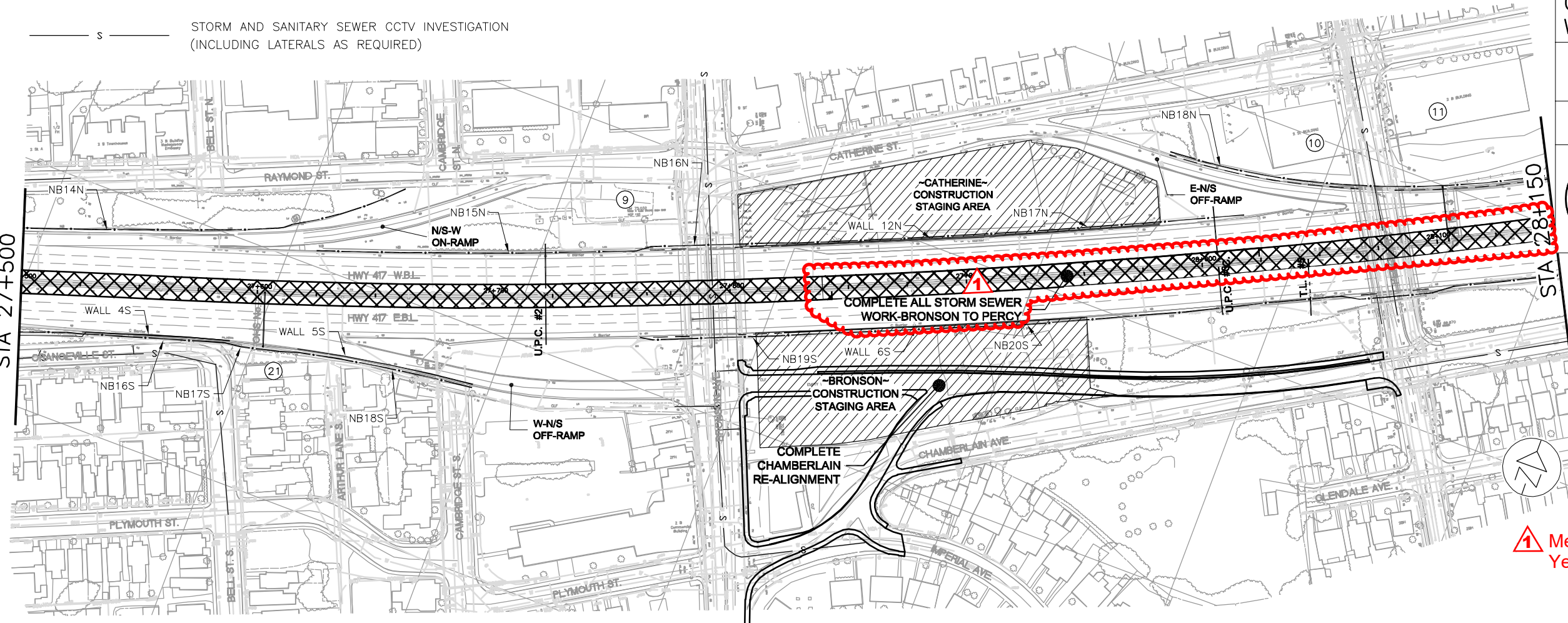
SHEET
59



MINISTRY OF TRANSPORTATION, ONTARIO

SIA 27+500

FILE LOCATION: \\CAOTT1000\DATA\0\3416024 HWY 417 MD-TOWN BRIDGES\CURRENT\SHEETS\
DRAWING NAME: 059-034-16024-CONSTRUCTION OVERVIEW YEAR 5.DWG
DRAWN BY: S.C.
Revised
MODIFIED: 20/11/20 13:15:36



▲ Median Work pushed from Year 4 to Year 5

